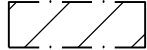
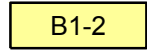

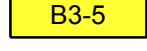




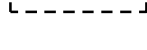


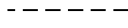
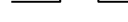




Påførte arealer er beregnet uteoppholdsareal per tomt

Tegnforklaring

-  Bevaring kulturmiljø
-  Eksisterende bebyggelse
-  Ny garasje
-  Ny/endret bebyggelse
-  Avfallshåndtering
-  Lekeplass
-  Asfalt/gusdekke
-  Plen
-  Parkeringsfelt
-  Lekeplassutstyr
-  Trær
-  Frisiktlinje
-  Støyskjerm

Program Omega AS

Semsbyveien 71B m.fl.

Illustrasjonsplan



Broen 5D 3170 Sem, Tlf. 333 78 150

Dato: 12.05.2017	Tegn.: VV	Kontr.: BS
---------------------	--------------	---------------

Målestokk: 1:500

Prosjektnr.: 15181-002

Tegn.nr. X1	Rev. 1
-----------------------	------------------